







BELKNAP WOODS II

-  BELKNAP WOODS II
-  CONSERVATION LANDS
-  PRIME WETLANDS
-  CENTER HARBOR PARCELS
-  HIKING TRAILS
-  ROADS

1 INCH = 542 FEET



IMAGERY SOURCE:
NH GRANIT 2015 1-FT COLOR AERIAL PHOTOS

NOVEMBER 2019

PRODUCED BY SLCS (ZAK BROHINSKY)

BELKNAP WOODS
SLA OWNED
SLCS EASEMENT

BELKNAP WOODS II
SLA OWNED
SLCS/LRGT EASEMENT

